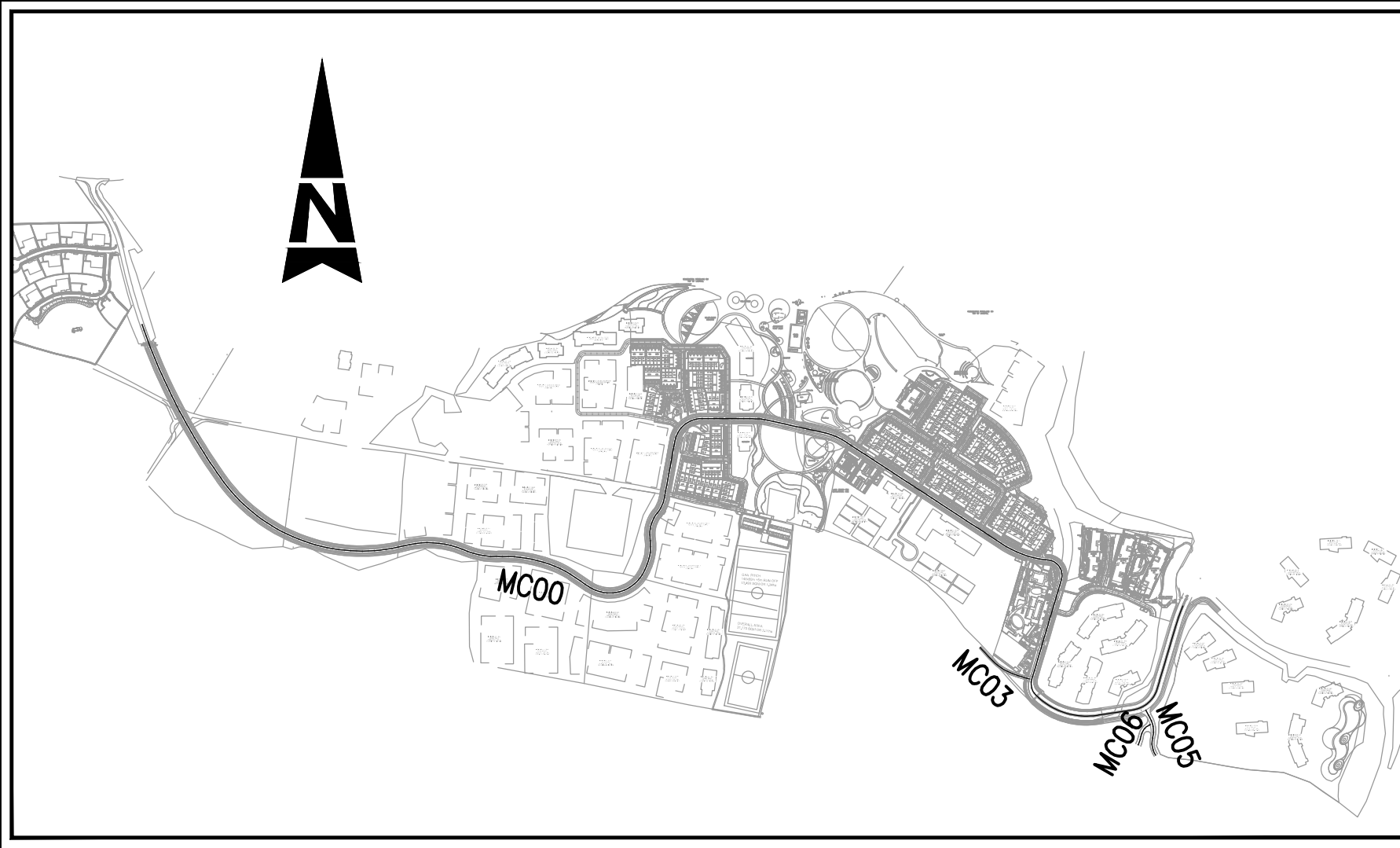


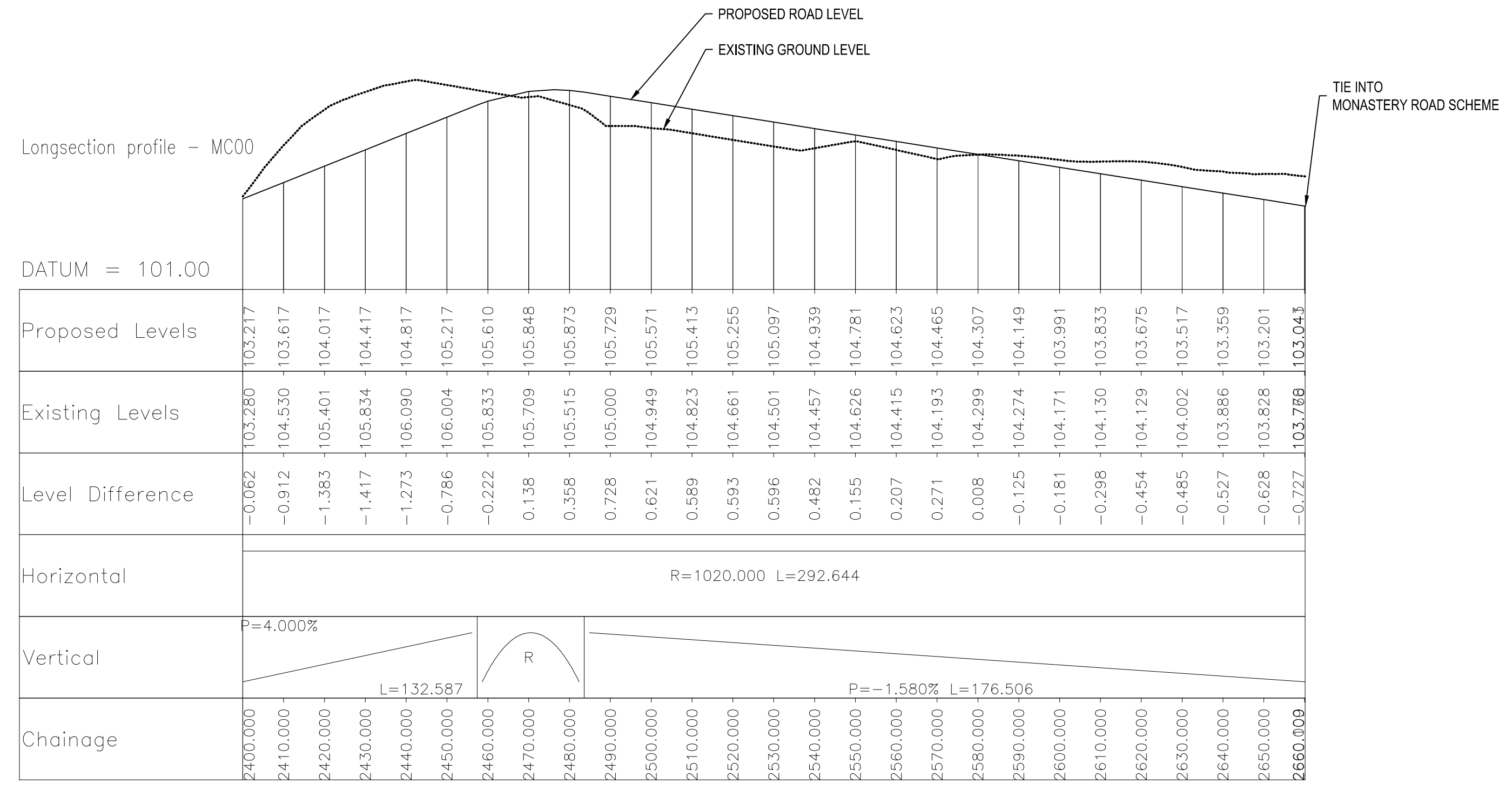
A1

DO NOT SCALE

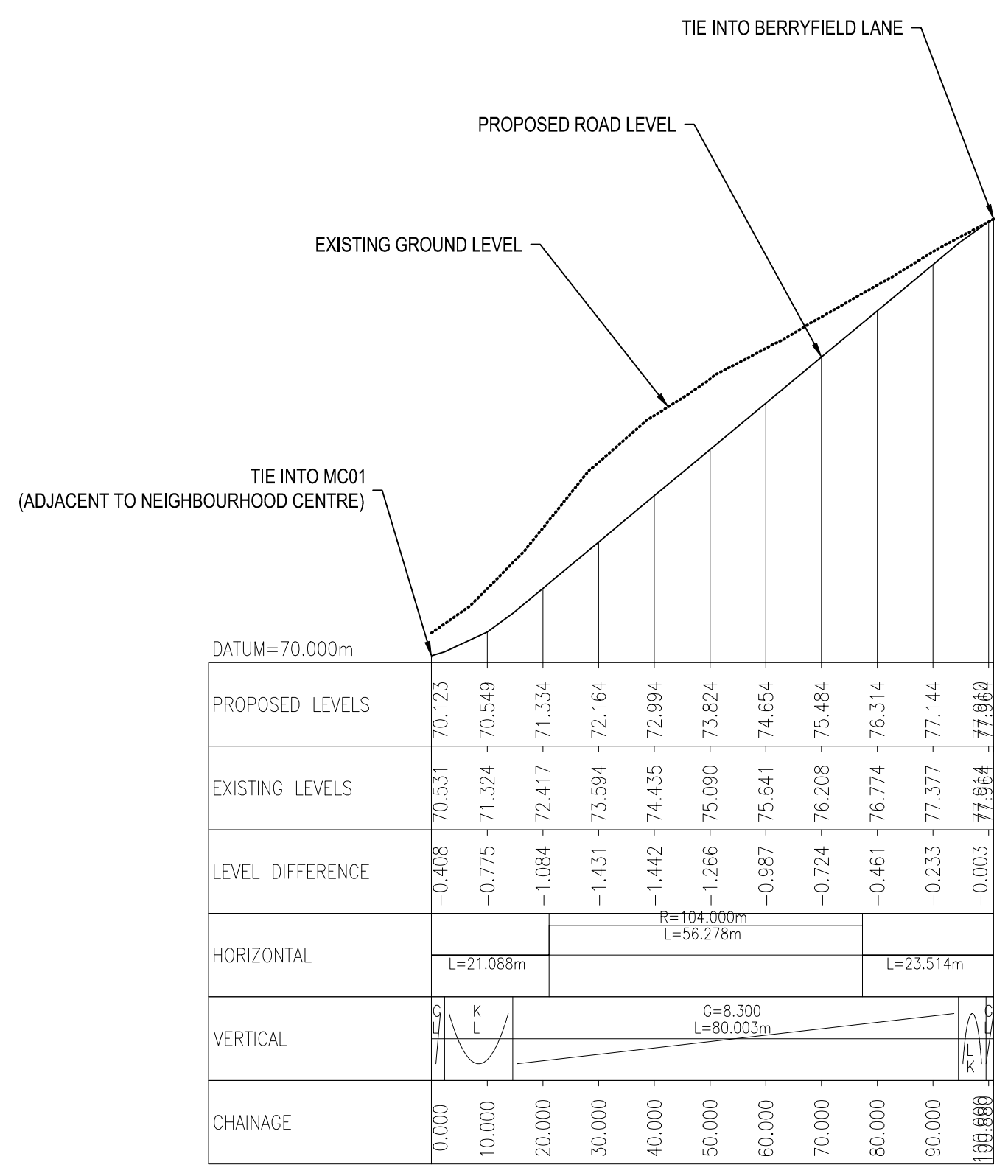
100
0 10



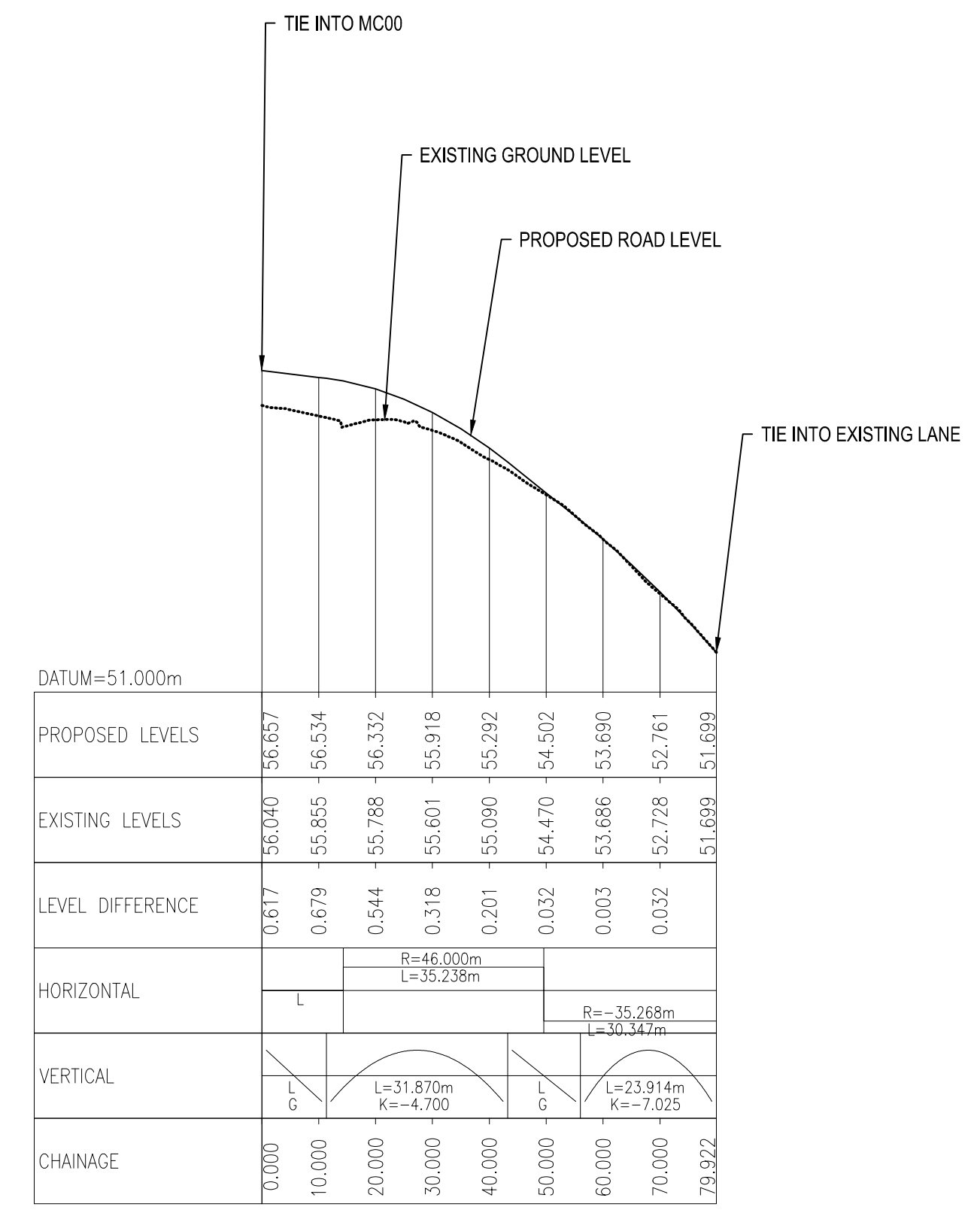
PLAN LAYOUT - ROAD
SCALE 1:10,000 at A1
1:20,000 at A3



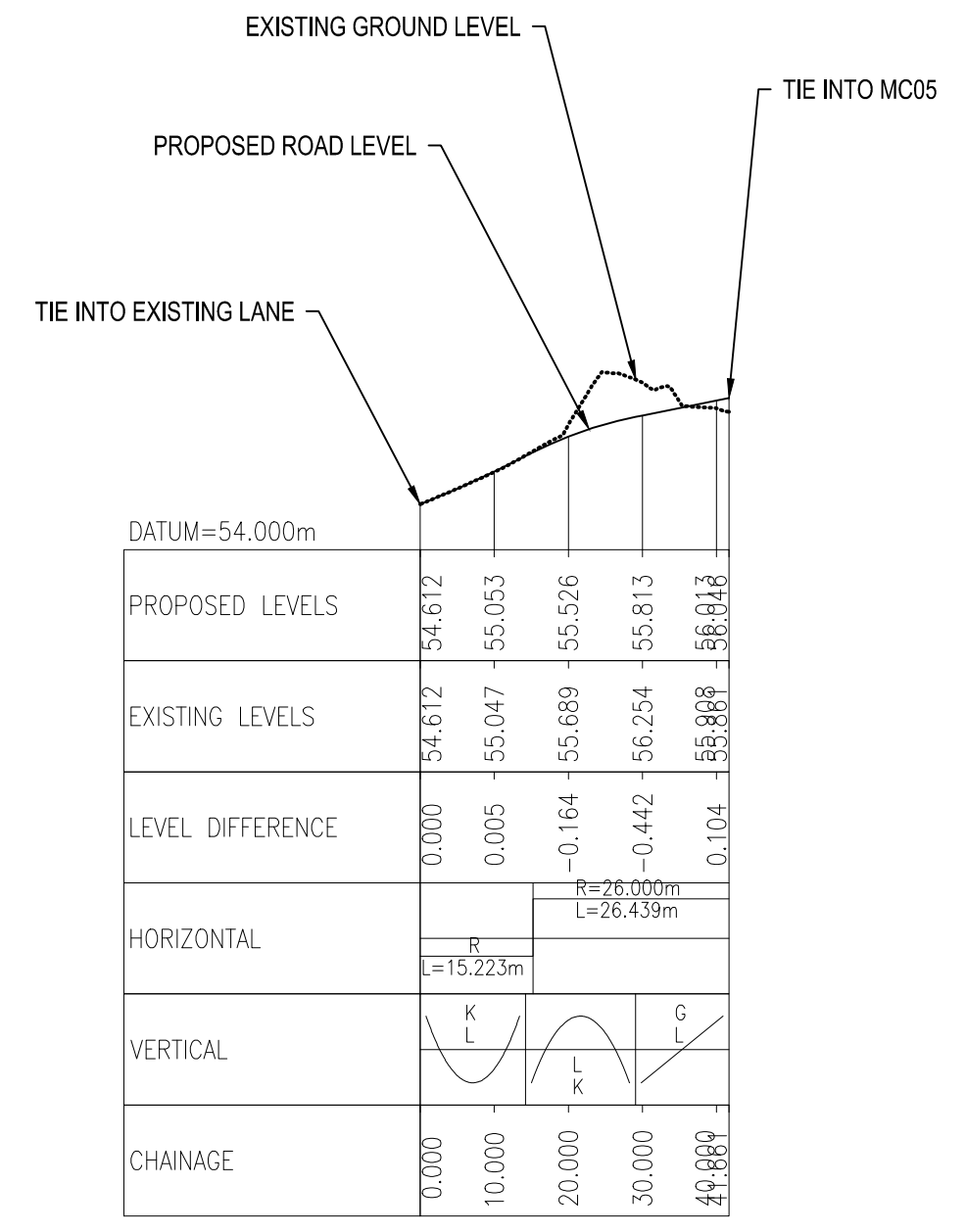
PROPOSED ROAD LONG SECTION MC00
SCALE: H-1:1000 at A1; 1:2000 at A3
V-1:100 at A1; 1:200 at A3



PROPOSED ROAD LONG SECTION MC03
SCALE: H-1:1000 at A1; 1:2000 at A3
V-1:100 at A1; 1:200 at A3



PROPOSED ROAD LONG SECTION MC05
SCALE: H-1:1000 at A1; 1:2000 at A3
V-1:100 at A1; 1:200 at A3



PROPOSED ROAD LONG SECTION MC06
SCALE: H-1:1000 at A1; 1:2000 at A3
V-1:100 at A1; 1:200 at A3

- GENERAL NOTES**
- ALL DIMENSIONS ARE IN MILLIMETRES UNLESS NOTED OTHERWISE
 - ONLY WRITTEN DIMENSIONS SHALL BE USED. NO DIMENSIONS SHALL BE SCALED FROM THE DRAWINGS
 - ALL LEVELS ARE IN METRES AND ARE TO MALIN HEAD DATUM
 - ALL COORDINATES ARE IN METRES AND ARE TO IRISH TRANSVERSE MERCATOR
 - DRAWINGS ARE TO BE READ IN CONJUNCTION WITH THE SPECIFICATION

File: 5186693_HTR_01_DR_0136-0140.dwg
Date: Apr 06, 2022 - 12:17pm
Plotted by: ycamacho

© ORDNANCE SURVEY IRELAND LICENSE No. AR 0082518
ORDNANCE SURVEY IRELAND & GOVERNMENT OF IRELAND

Rev	Description	By	Date	Chkd	Auth
-	FOR PLANNING	RG	18.01.21	PF	PF

SNC-LAVALIN Member of the SNC-Lavalin Group

ATKINS

Atkins House, 150-155 Ainslie Business Park, Swords, Co. Dublin
Tel (+353) 01 810 8000 Fax (+353) 01 810 8001

Unit 2B, 2200 Cork Airport Business Park, Cork
Tel (+353) 021 429 0300 Fax (+353) 021 429 0360

2nd Floor Technology House Parkmore Technology Park, Galway
Tel (+353) 091 786 050 Fax (+353) 091 779 830

Client: **Cosgrave**

Project: **FASSAROE DEVELOPMENT**

Purpose: PLANNING			
Title: PHASE 1 LONG SECTIONS SHEET 5 OF 5			
Original Scale: 1:50 at A1 1:100 at A3	Design/Drawn: YC	Checked: PF	Authorized: KB
Status: P	Drawing Number: 5186693 / HTR / 01 / DR / 0140	Date: 14.12.21	Date: 14.12.21